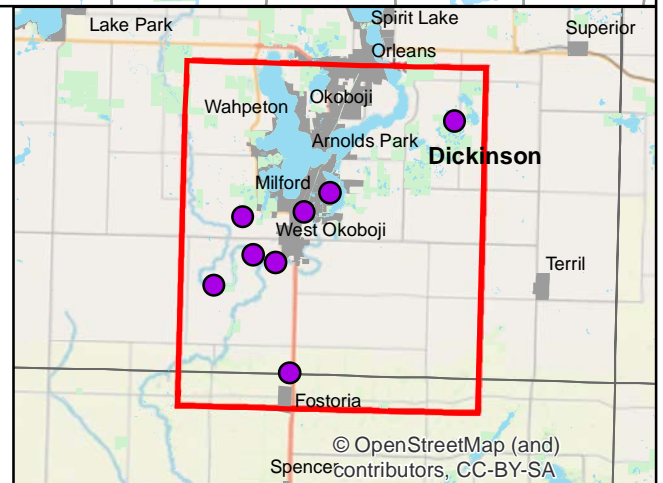
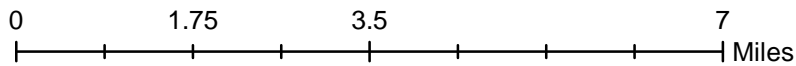
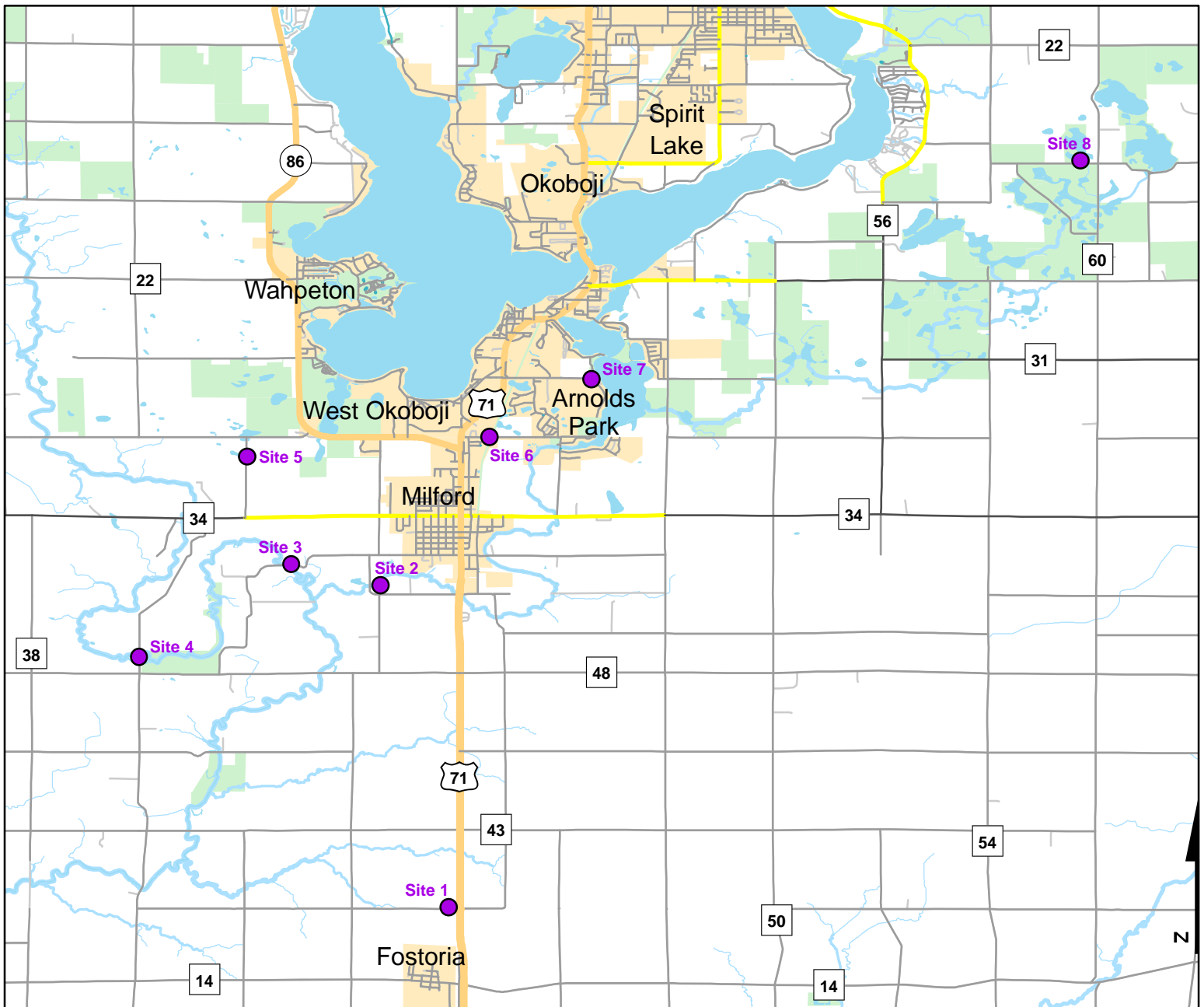




# Volunteer Wildlife Monitoring Program (VWMP) Frog and Toad Survey

Route ID: 124 County: Dickinson

Click for Google Maps to Site 1: <https://www.google.com/maps/dir/?api=1&destination=43.25574145,-95.152205588>



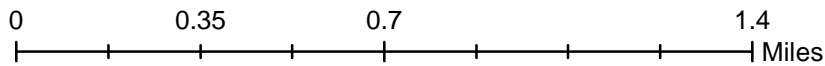
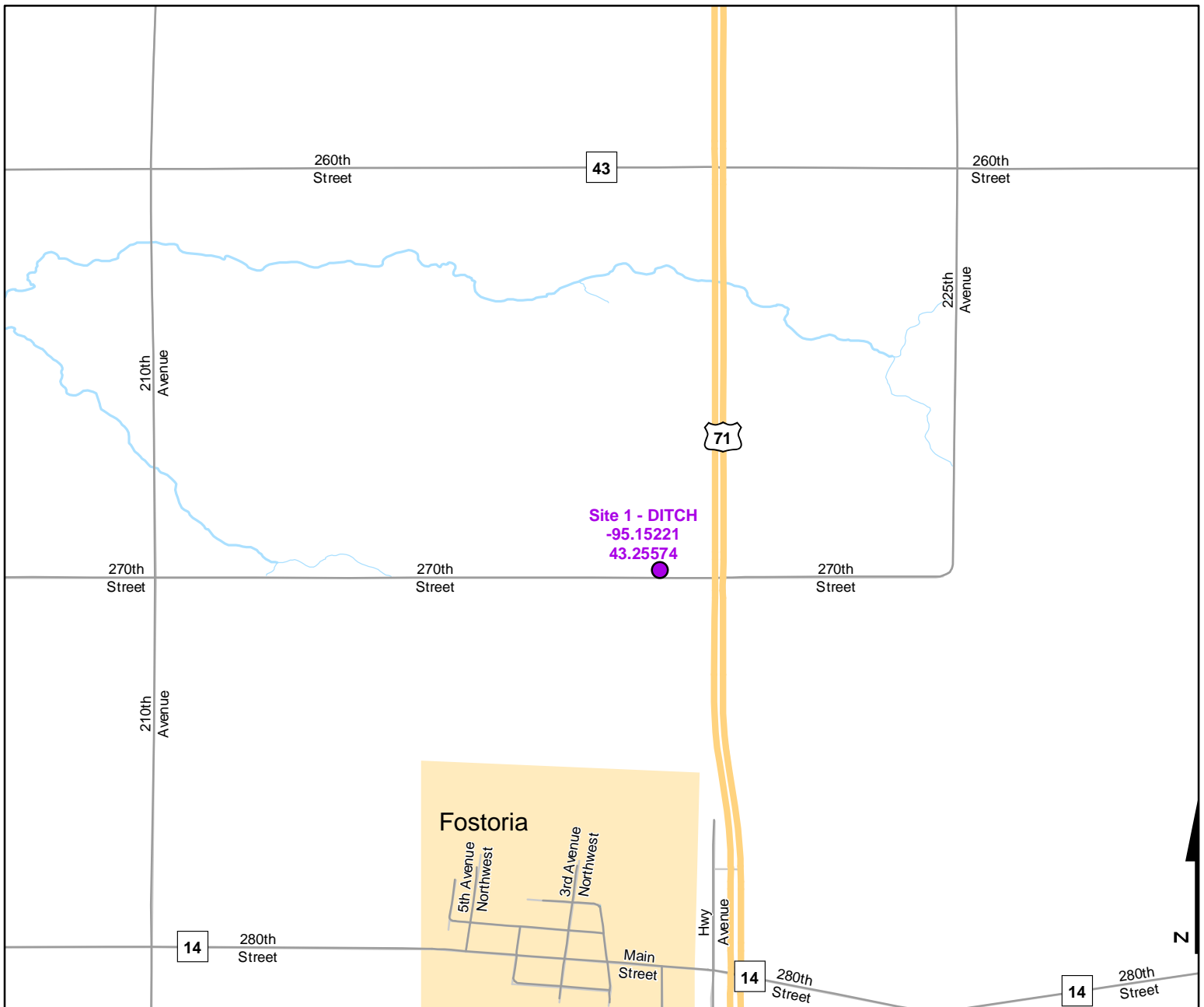
© OpenStreetMap (and) Spence contributors, CC-BY-SA



# Volunteer Wildlife Monitoring Program (VWMP) Frog and Toad Survey

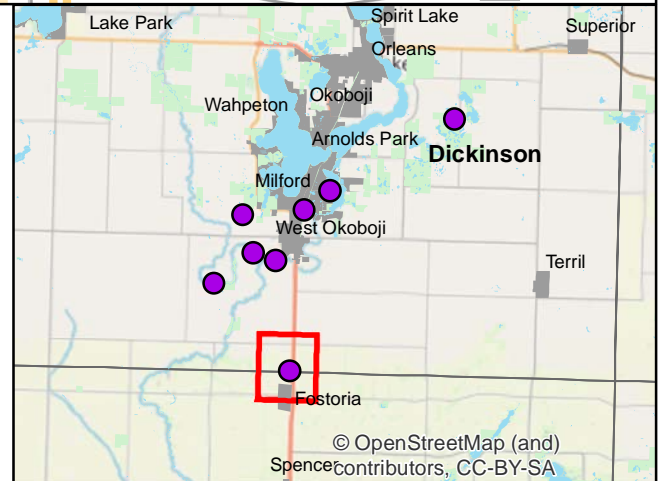
Route ID: 124 County: Dickinson

Click for Google Maps to Site 1: <https://www.google.com/maps/dir/?api=1&destination=43.25574145,-95.152205588>



## Legend

----- Trails



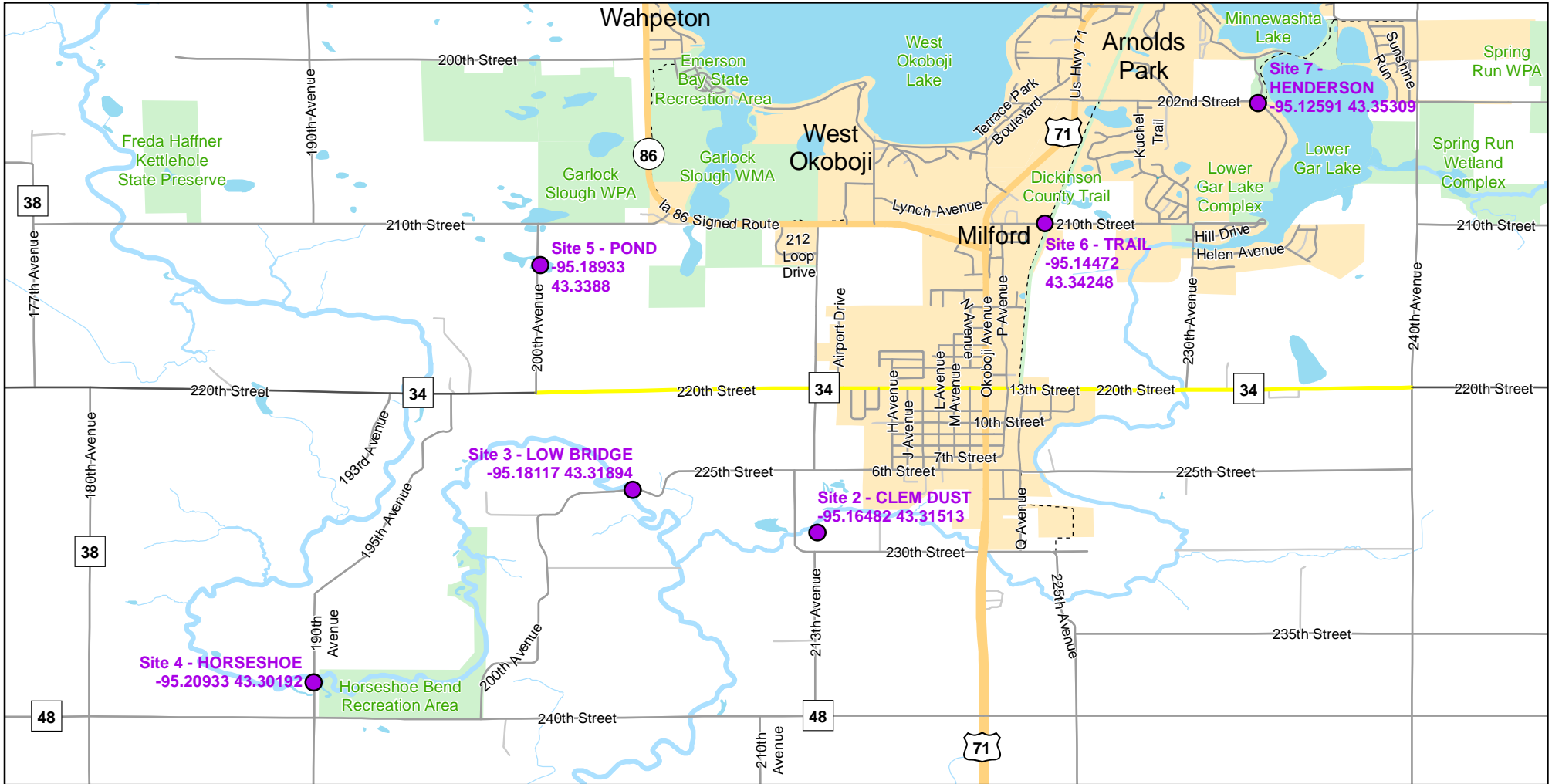
© OpenStreetMap (and) Spence contributors, CC-BY-SA



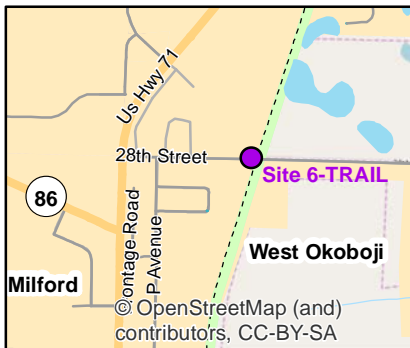
# Volunteer Wildlife Monitoring Program (VWMP) Frog

Route ID: 124 County: Dickinson

Click for Google Maps to Site 1: <https://www.google.com/maps/dir/?api=1&destination=43.25574145,-95.1522055588>

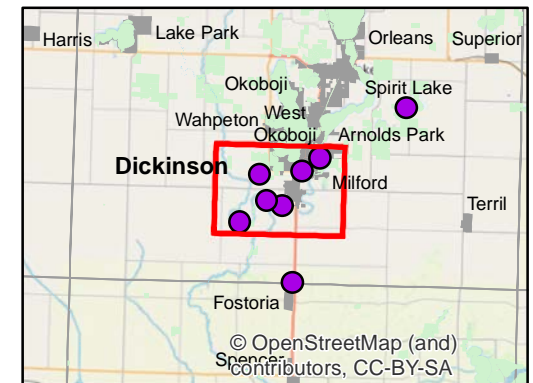
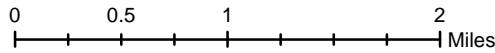


Enlarged View of Site 6



## Legend

----- Trails

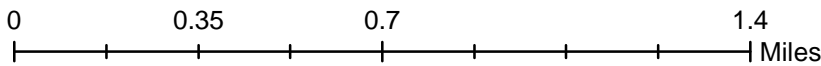
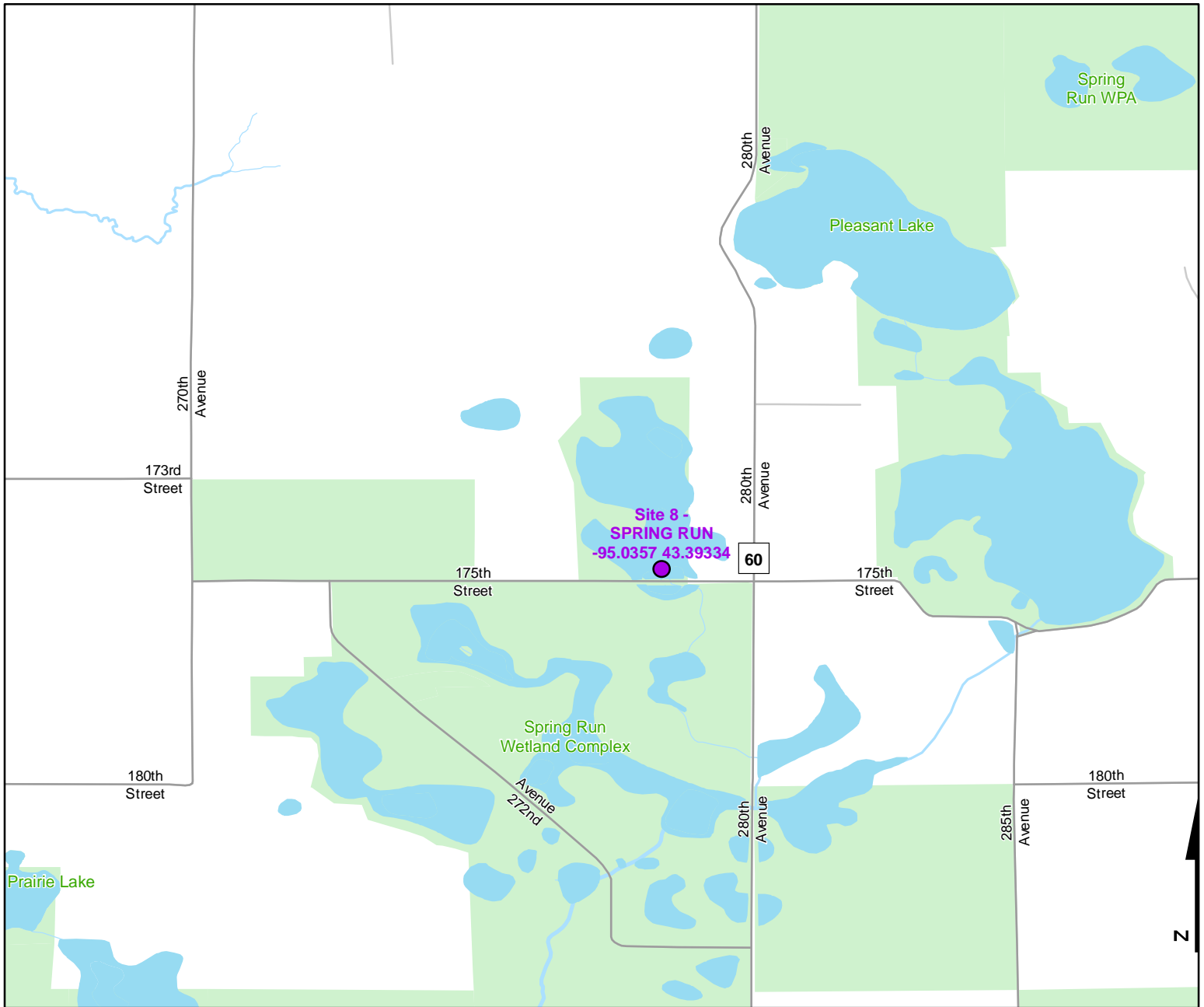




# Volunteer Wildlife Monitoring Program (VWMP) Frog and Toad Survey

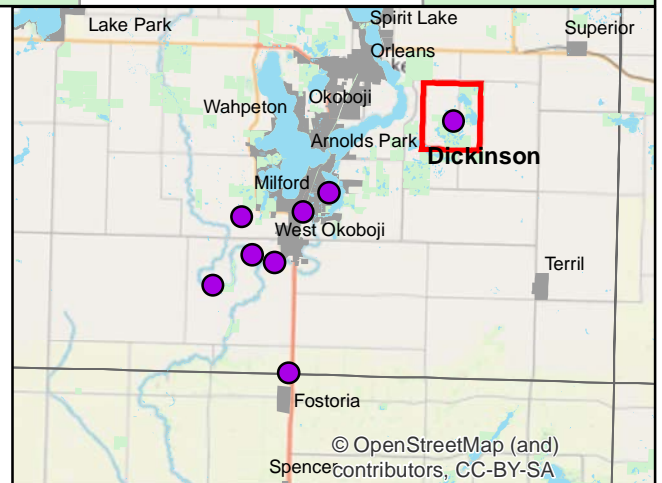
Route ID: 124 County: Dickinson

Click for Google Maps to Site 1: <https://www.google.com/maps/dir/?api=1&destination=43.25574145,-95.152205588>



## Legend

----- Trails



© OpenStreetMap (and) Spence contributors, CC-BY-SA



# Frog and Toad Call Survey Route Description

Route ID **124**

Established: 1994

Site Number	Name	County	Latitude	Longitude	Directions
1	DITCH	Dickinson	43.2557414	-95.1522056	100 Yards west of intersection of Hwy 71 and 270th. Ditch Rural
2	CLEM DUST	Dickinson	43.3151272	-95.1648167	
3	LOW BRIDGE	Dickinson	43.3189426	-95.1811721	On the bridge on 228th St going over the Little Sioux River
4	HORSESHOE	Dickinson	43.3019153	-95.2093257	Just South of Bridge at Horseshoe Bend County Park
5	POND	Dickinson	43.3388028	-95.1893342	Take A34 2 miles West of Milford then 3/4 mile north. "Fairy Shrimp" Ponds
6	TRAIL	Dickinson	43.3424758	-95.1447203	Parking lot for bike trail just east of the Taco House.
7	HENDERSON	Dickinson	43.353092	-95.125907	Small patch of wooded land west of new bicycle bridge between Lower Gar and Minnewashta. Timbered Urban
8	SPRING RUN	Dickinson	43.3933348	-95.0356971	Just West of the intersection of 175th St and 280th Ave. Listen from the side of the road.